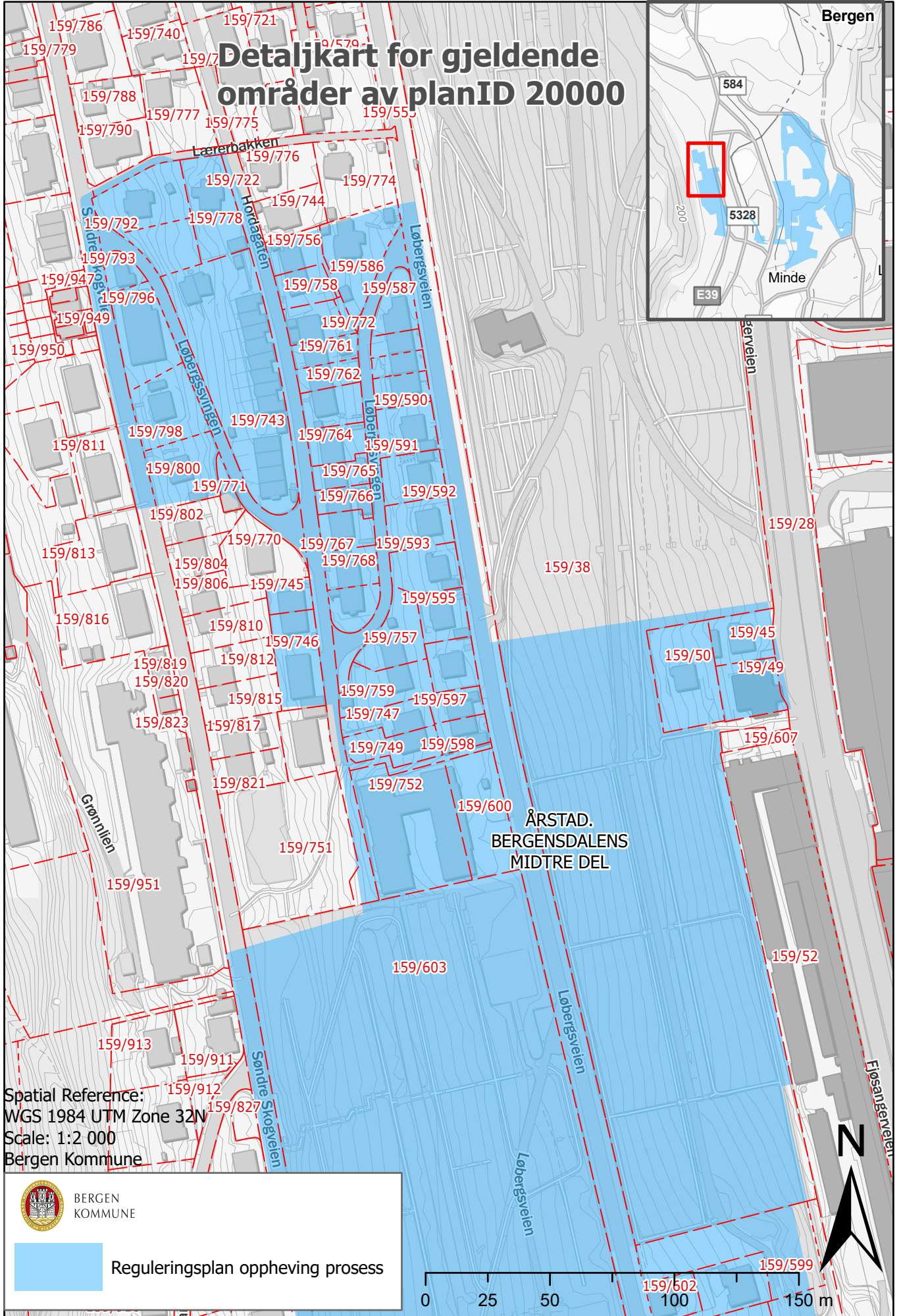
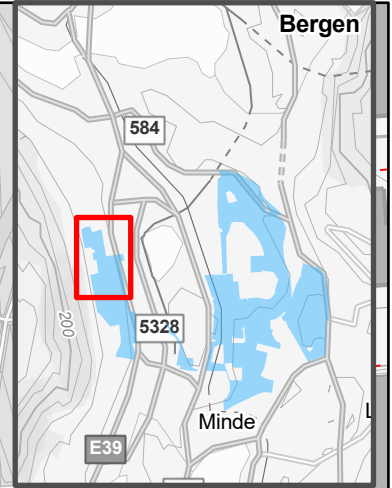


Detaljkart for gjeldende områder av planID 20000



Spatial Reference:
WGS 1984 UTM Zone 32N
Scale: 1:2 000
Bergen Kommune

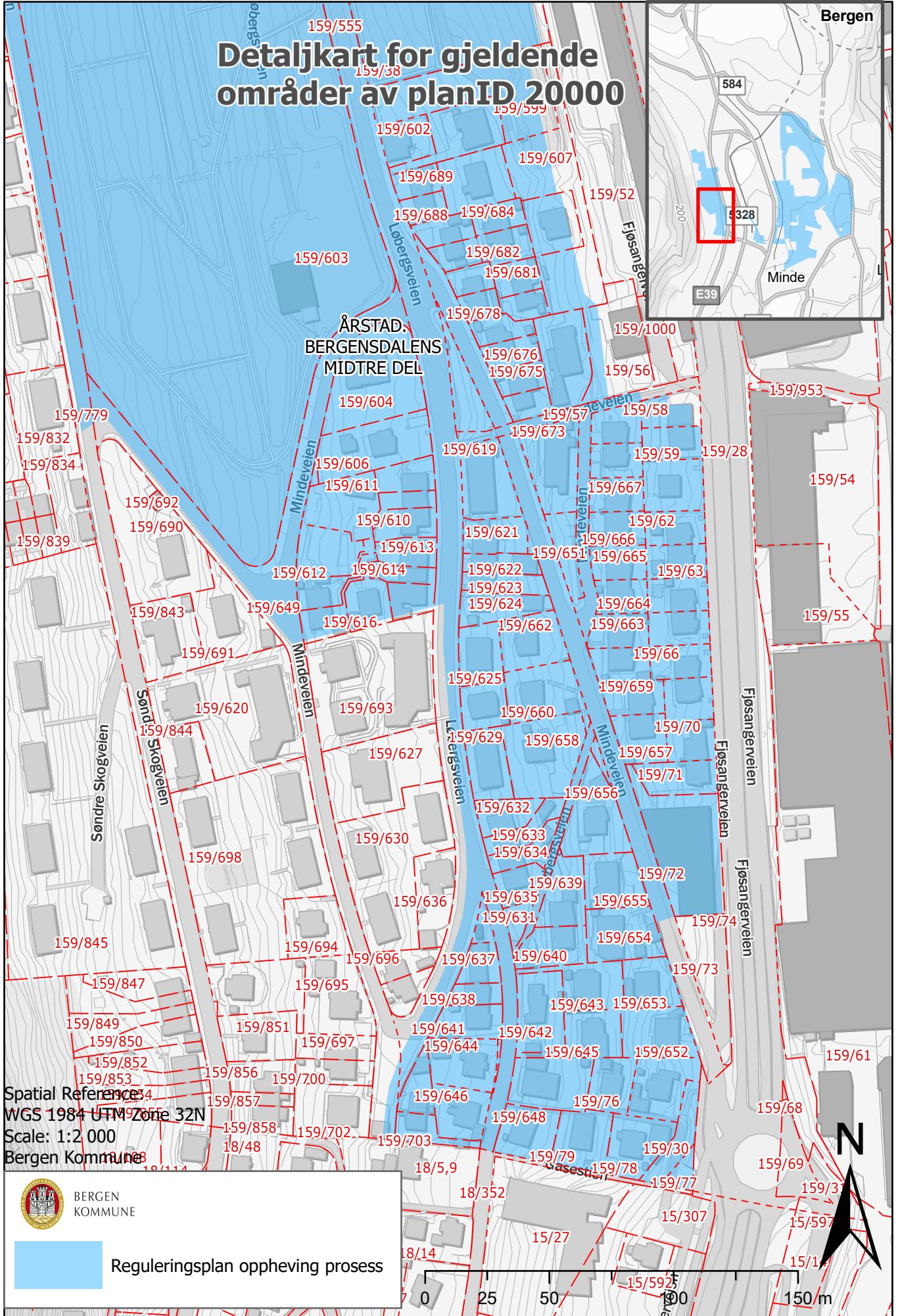
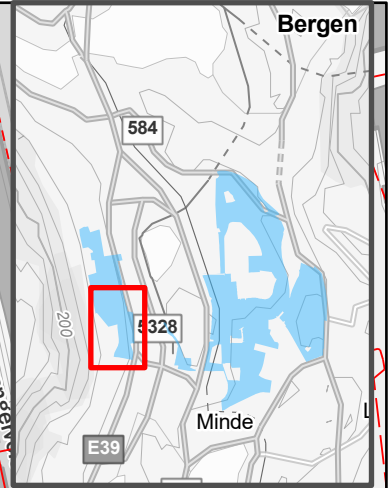


BERGEN
KOMMUNE


Reguleringsplan oppheving prosess


0 25 50 100 150 m

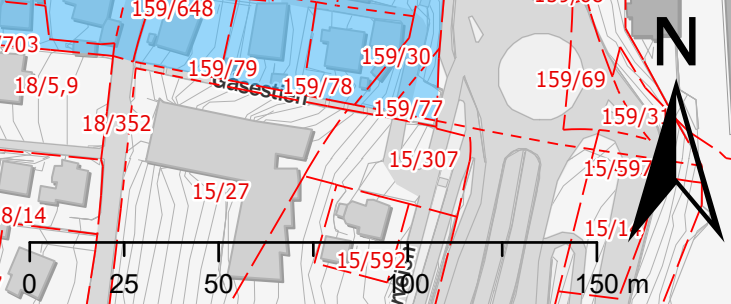
Detaljkart for gjeldende områder av planID 20000



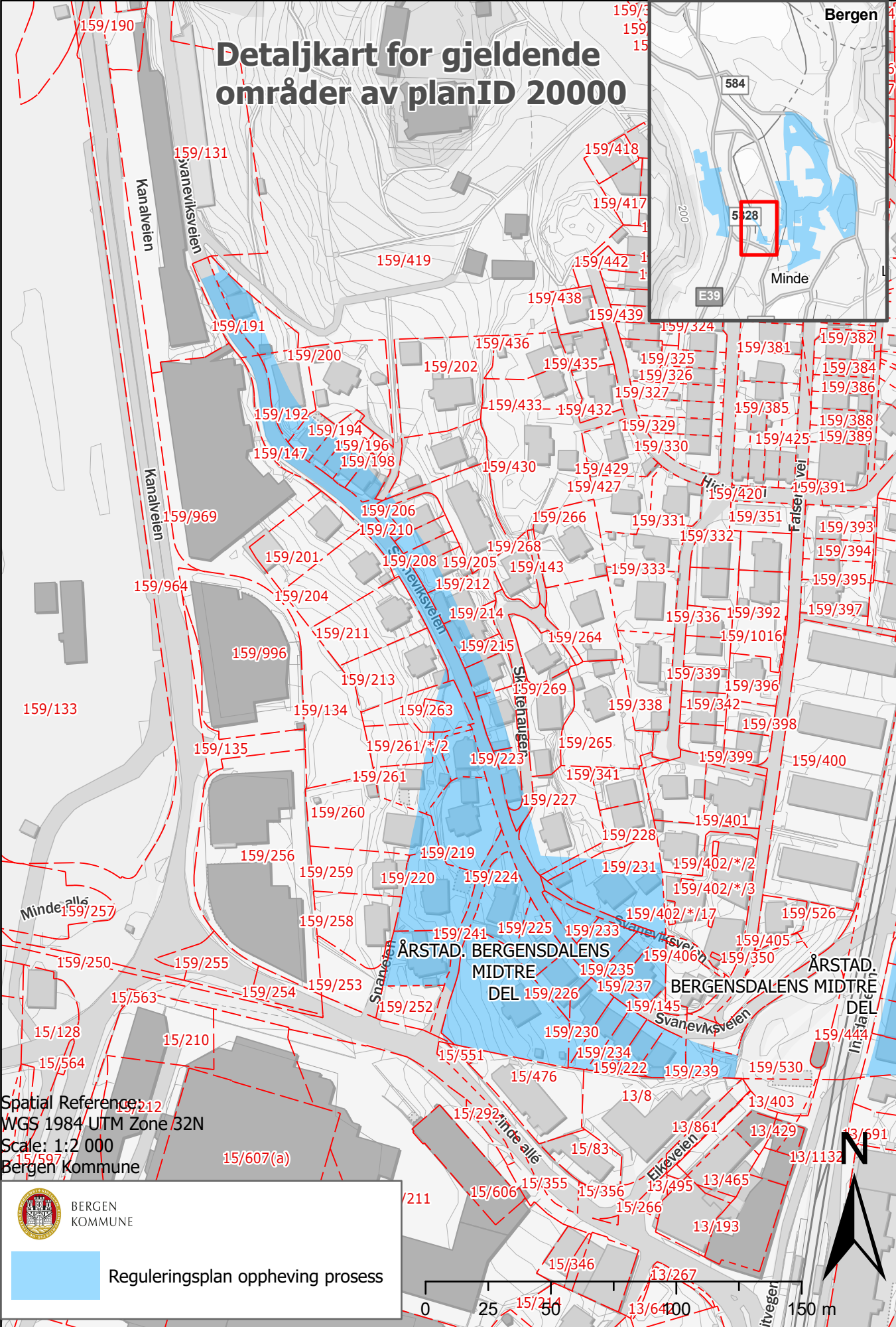
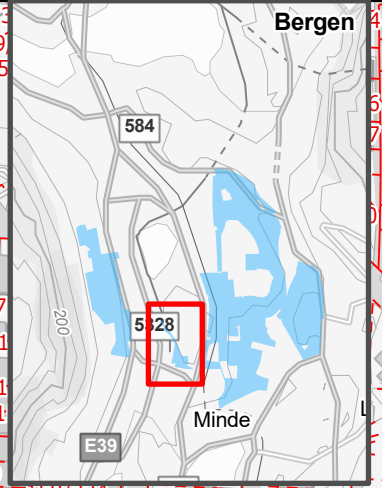
Spatial Reference: WGS 1984 UTM Zone 32N
Scale: 1:2 000
Bergen Kommune

 BERGEN KOMMUNE


 Reguleringsplan oppheving prosess



Detaljkart for gjeldende områder av planID 20000



Spatial Reference:
WGS 1984 UTM Zone 32N
Scale: 1:2 000
Bergen Kommune

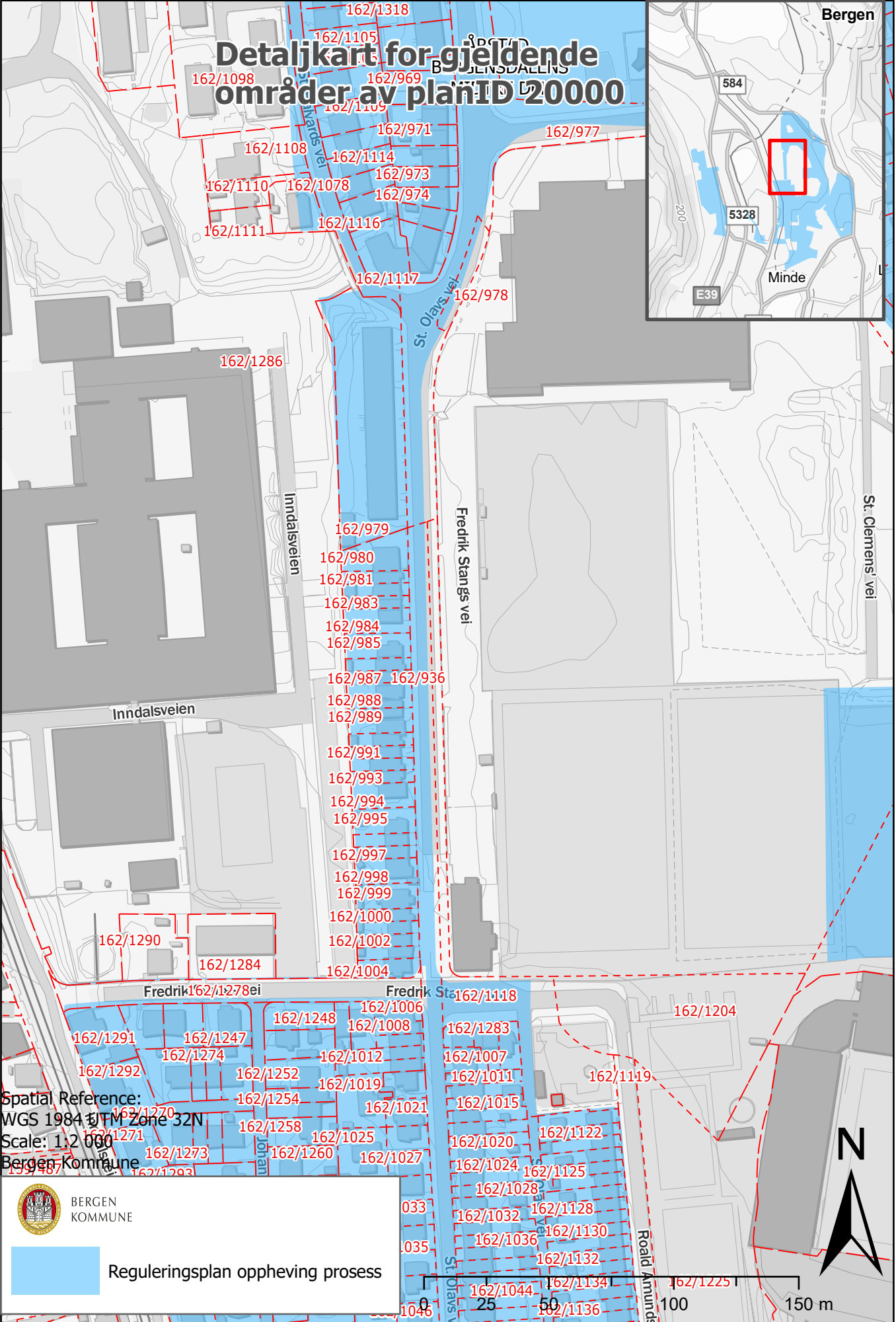
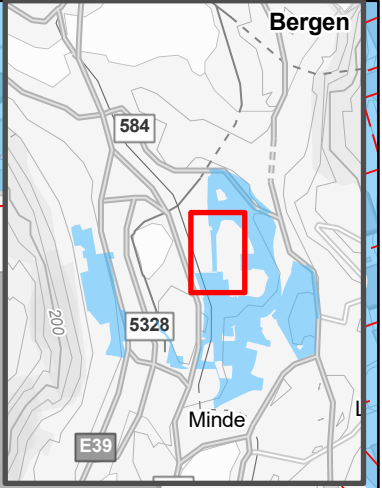
 BERGEN KOMMUNE

 Reguleringsplan oppheving prosess

0 25 50 100 150 m



Detaljkart for gjeldende områder av planID 20000



Spatial Reference:
WGS 1984 UTM Zone 32N
Scale: 1:2 000
Bergen Kommune



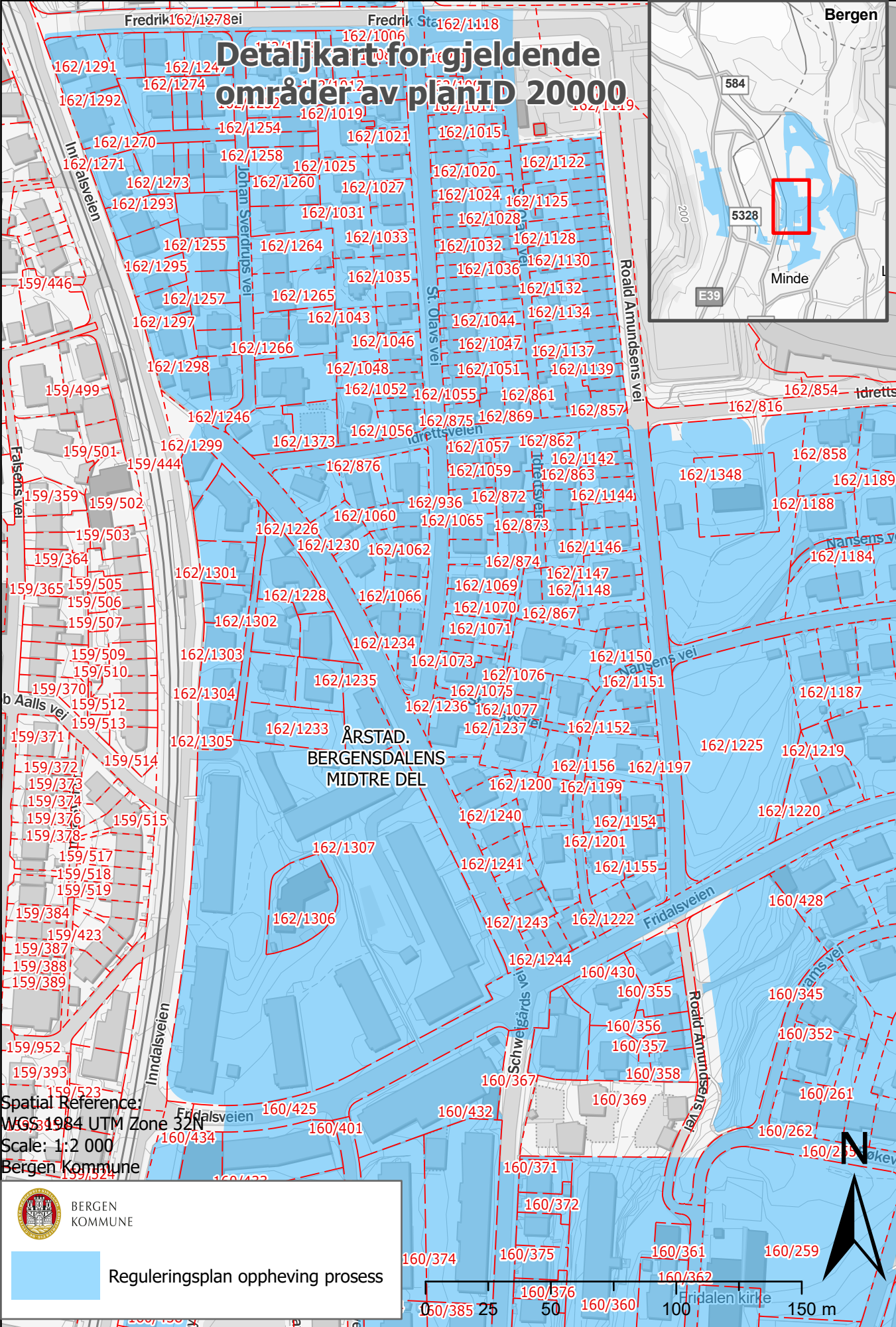
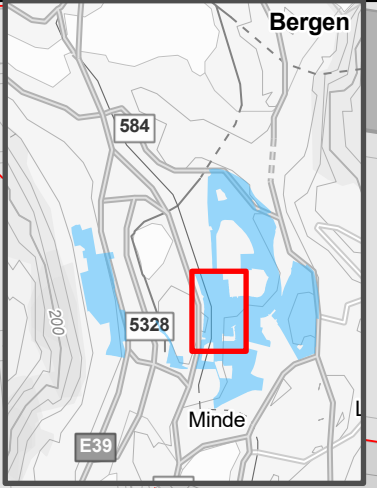
BERGEN
KOMMUNE

Reguleringsplan oppheving prosess





0 25 50 100 150 m

Detaljkart for gjeldende områder av planID 20000



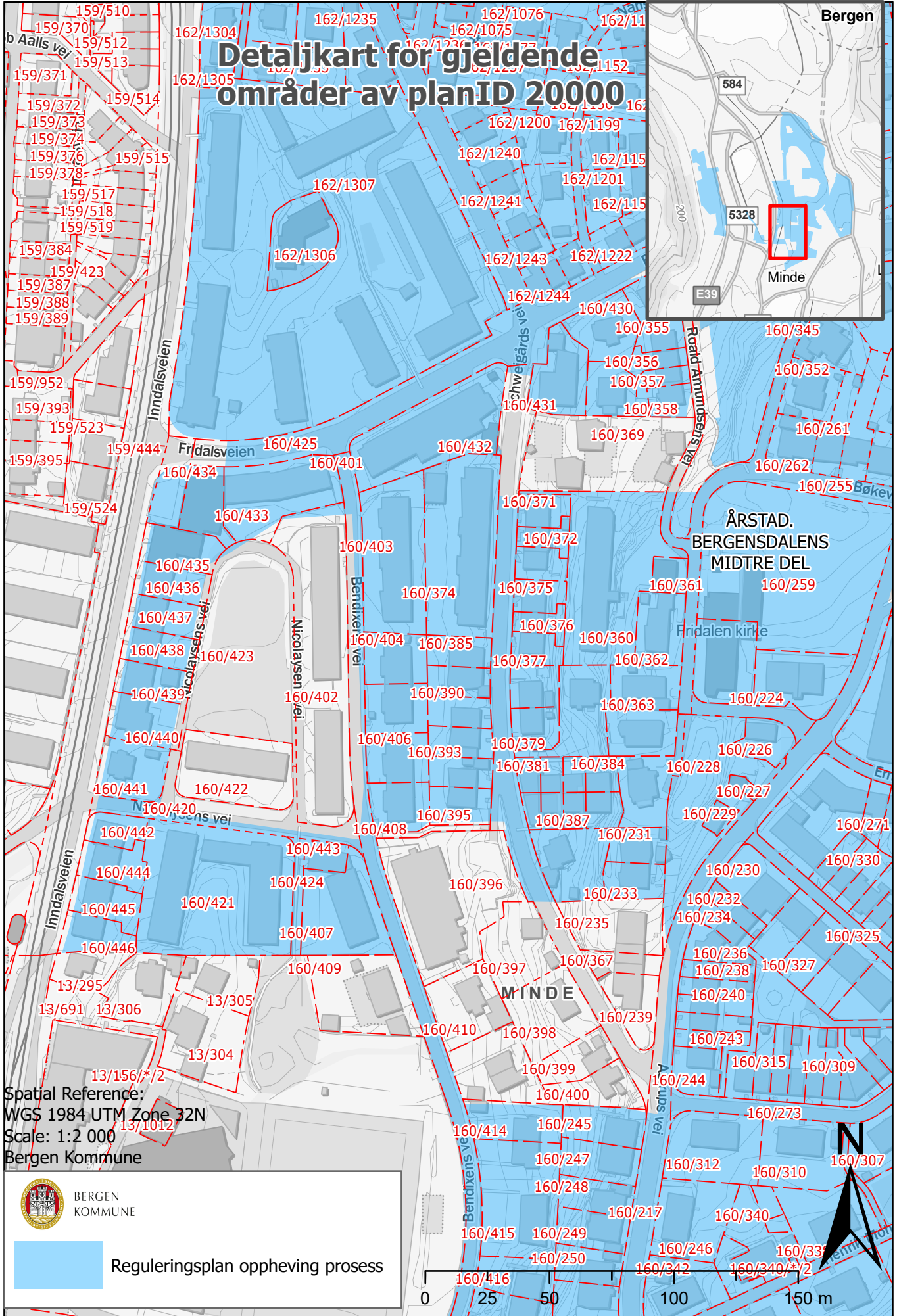
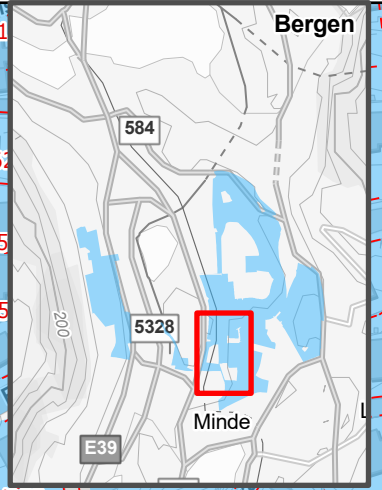
Spatial Reference:
WGS 1984 UTM Zone 32N
Scale: 1:2 000
Bergen Kommune

 BERGEN KOMMUNE


 Reguleringsplan oppheving prosess




Detaljkart for gjeldende områder av planID 20000




Spatial Reference:
WGS 1984 UTM Zone 32N
Scale: 1:2 000
Bergen Kommune

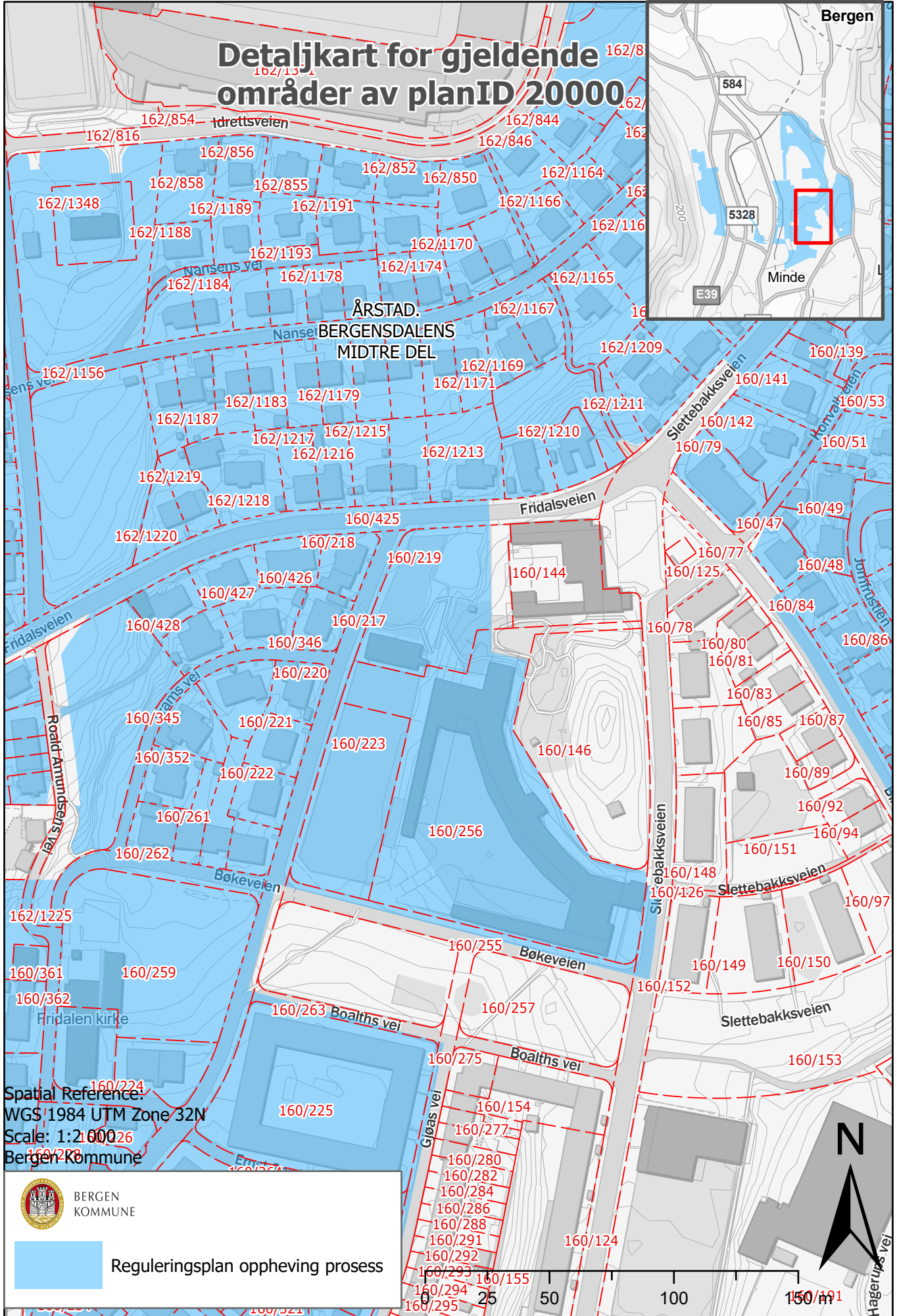
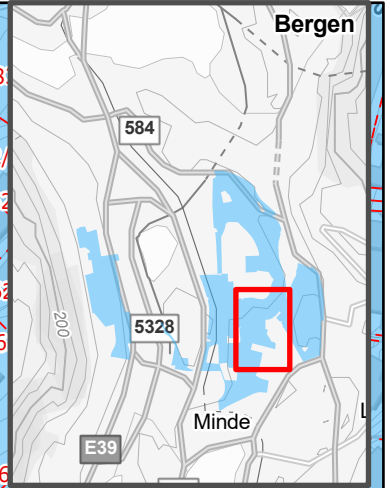


BERGEN KOMMUNE

 Reguleringsplan oppheving prosess



Detaljkart for gjeldende områder av planID 20000



Spatial Reference:
WGS 1984 UTM Zone 32N
Scale: 1:26000
Bergen Kommune



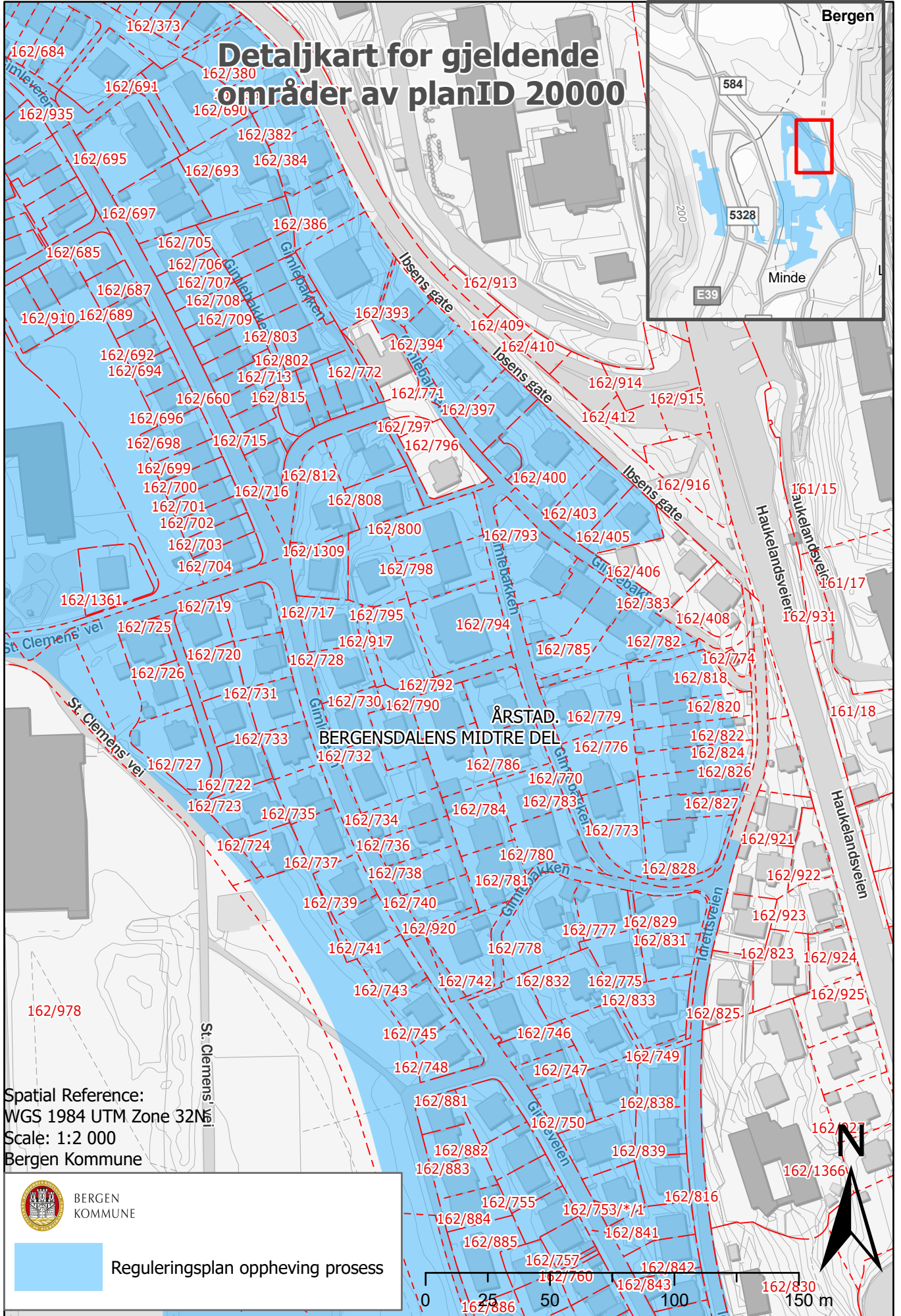
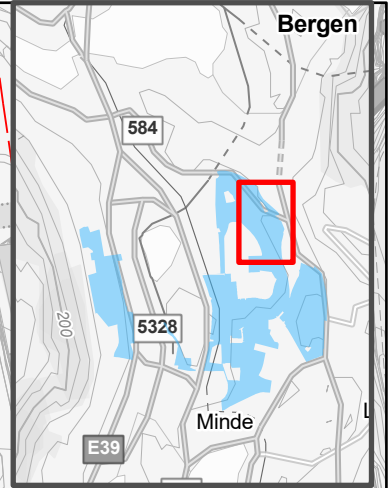
BERGEN
KOMMUNE




Reguleringsplan oppheving prosess



Detaljkart for gjeldende områder av planID 20000

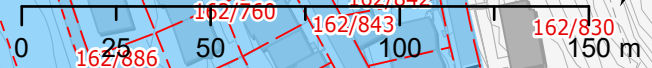


Spatial Reference:
WGS 1984 UTM Zone 32N
Scale: 1:2 000
Bergen Kommune

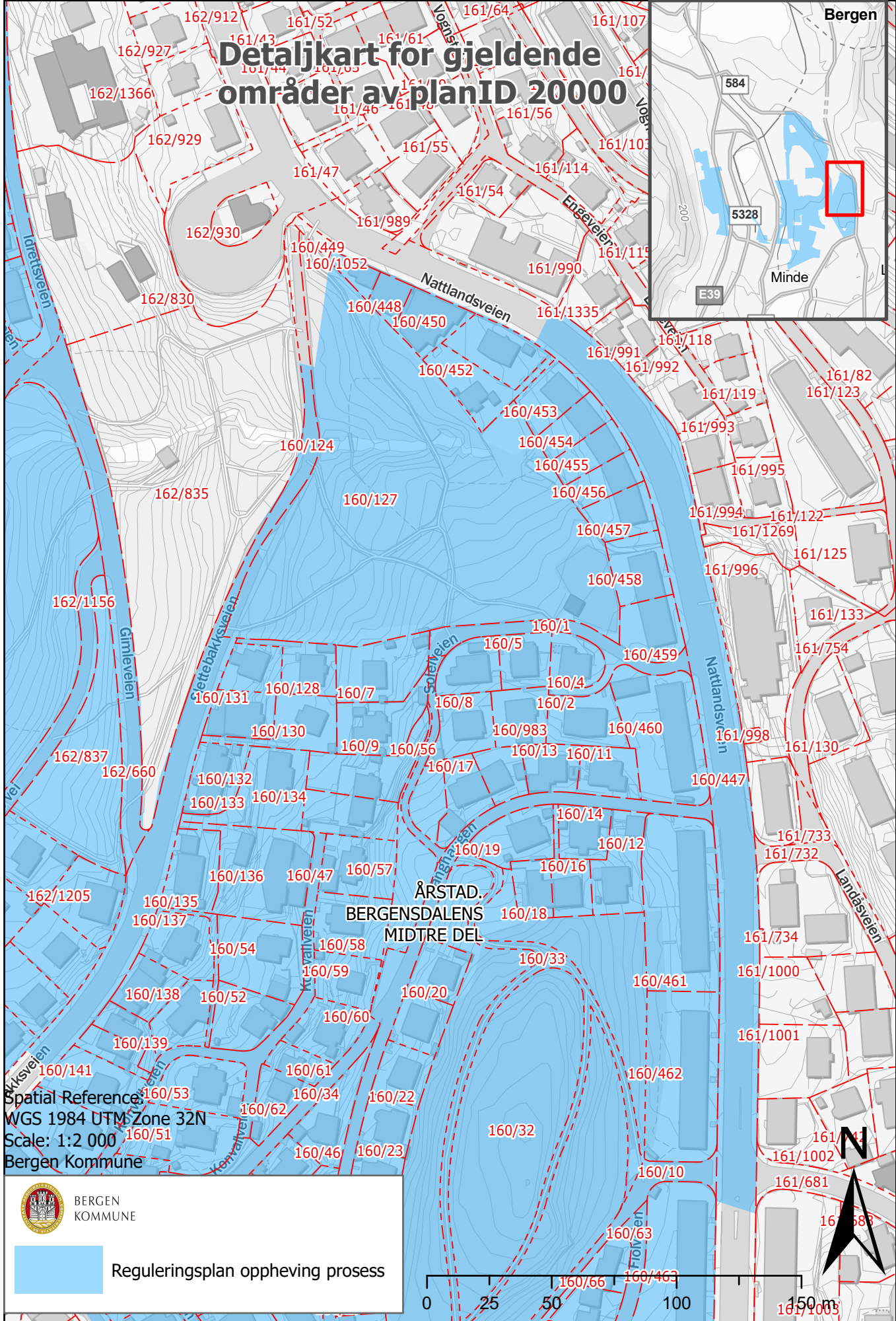
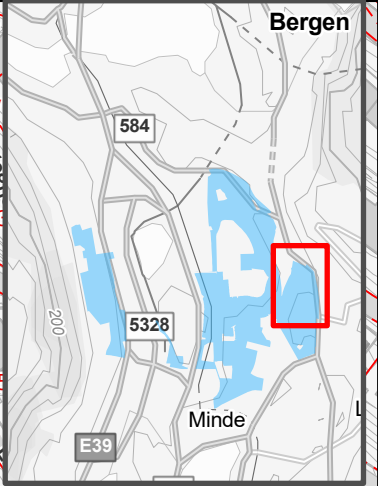


BERGEN KOMMUNE

Reguleringsplan oppheving prosess



Detaljkart for gjeldende områder av planID 20000



Spatial Reference:
WGS 1984 UTM Zone 32N
Scale: 1:2 000
Bergen Kommune



BERGEN
KOMMUNE

Reguleringsplan oppheving prosess

