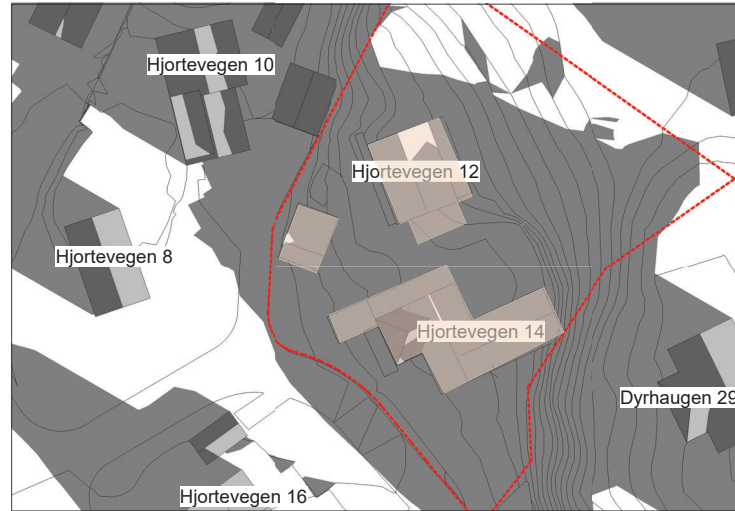
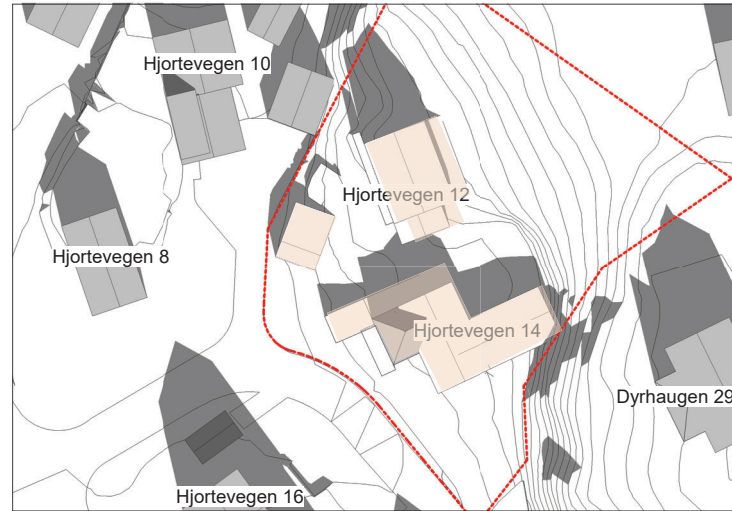


Vårjevndøgn 21.03

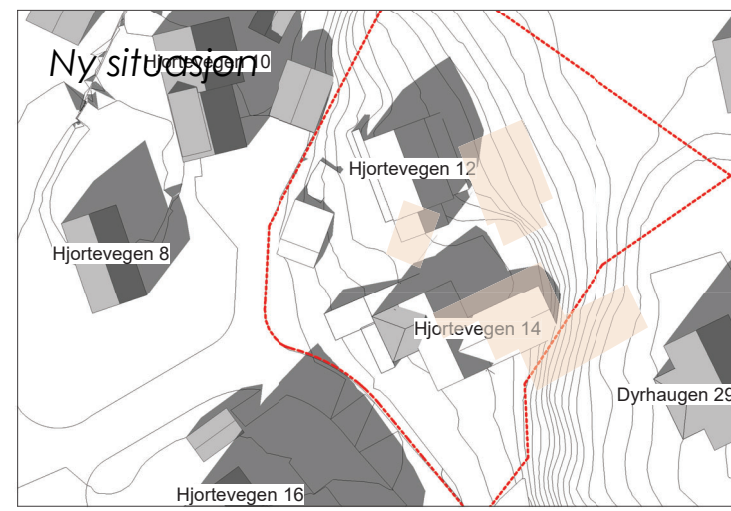
Eksisterende situasjon



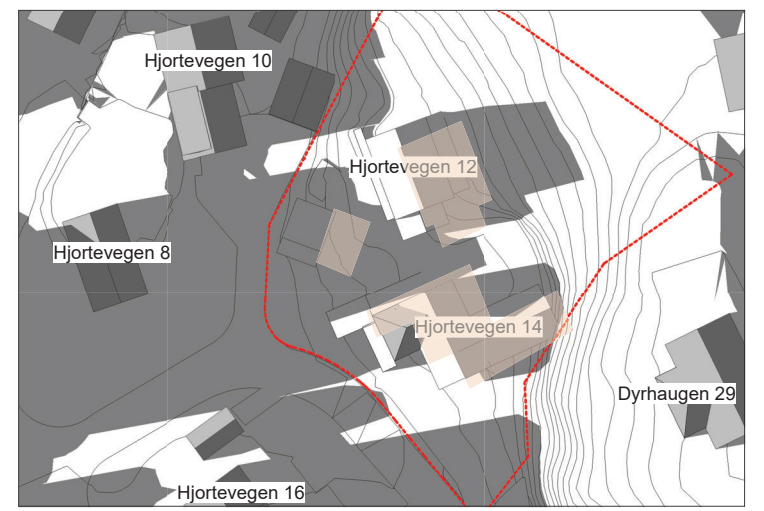
21.03 kl.09



21.03 kl.12

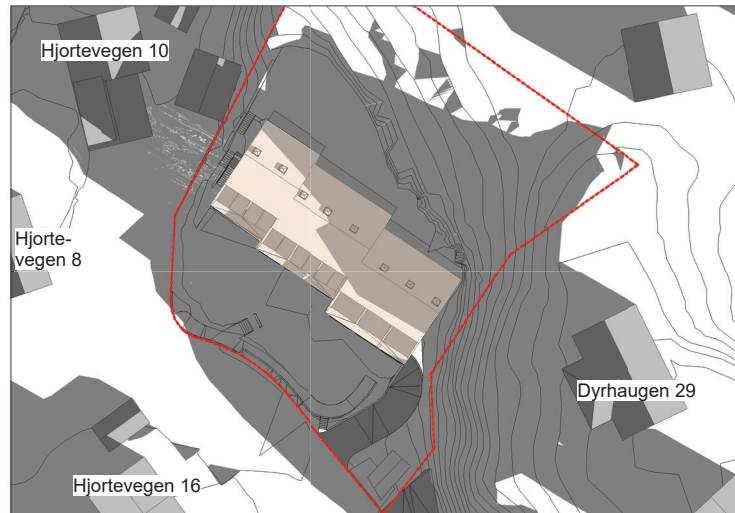


21.03 kl.15

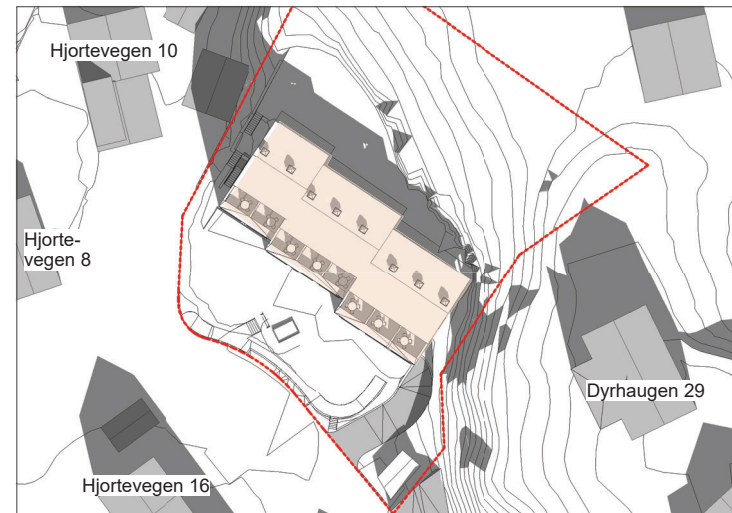


21.03 kl.18

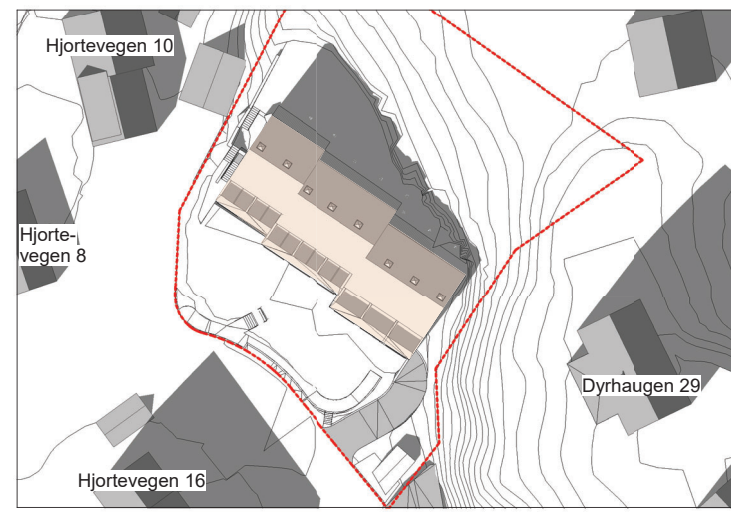
Ny situasjon



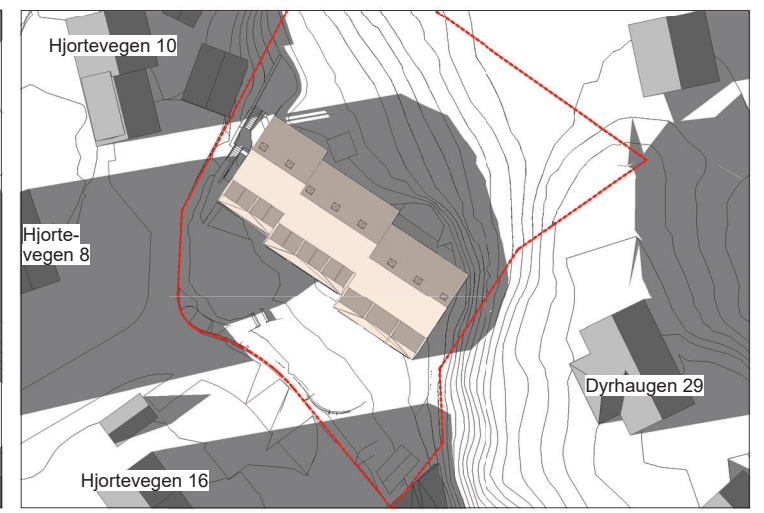
21.03 kl.09




21.03 kl.12



21.03 kl.15



21.03 kl.18

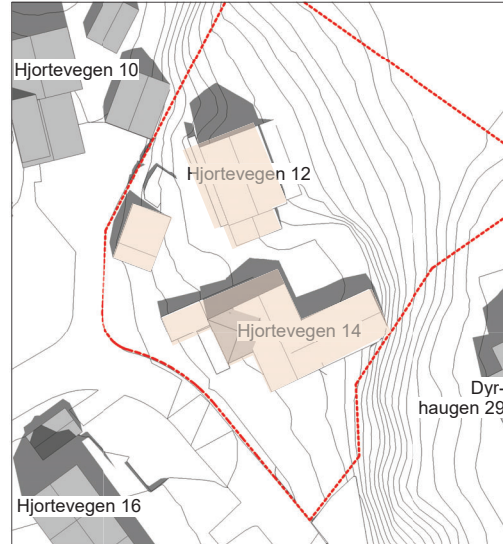


20.05

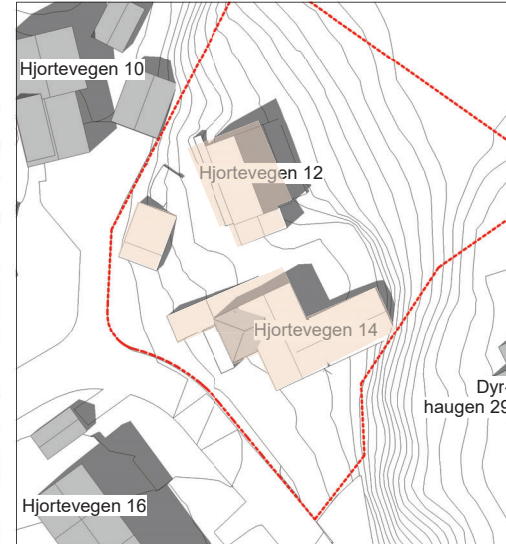
Eksisterende situasjon



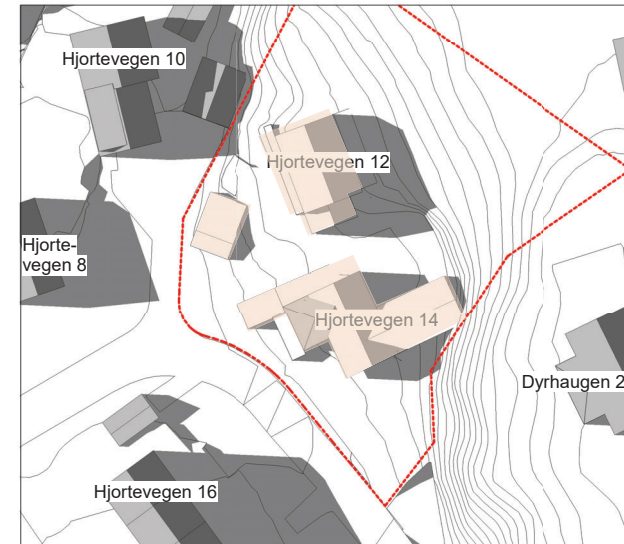
20.05 kl.09



20.05 kl.12



20.05 kl.15

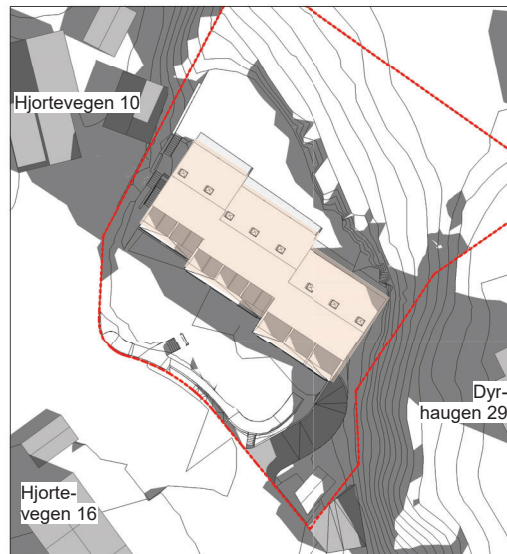


20.05 kl.18

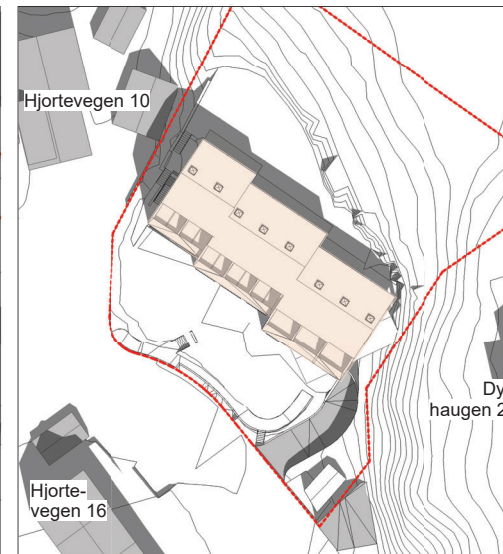


20.05 kl.20

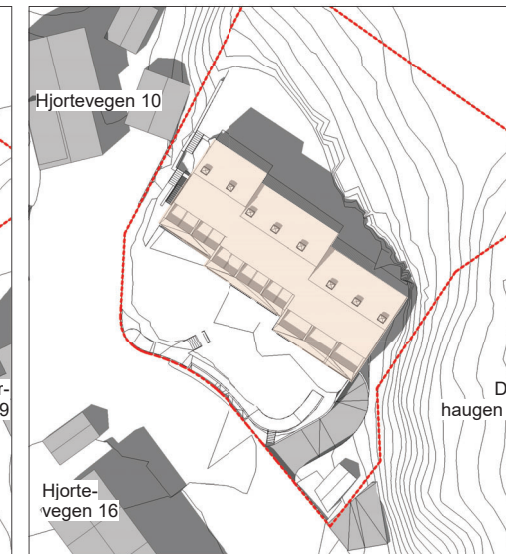
Nv situasjon



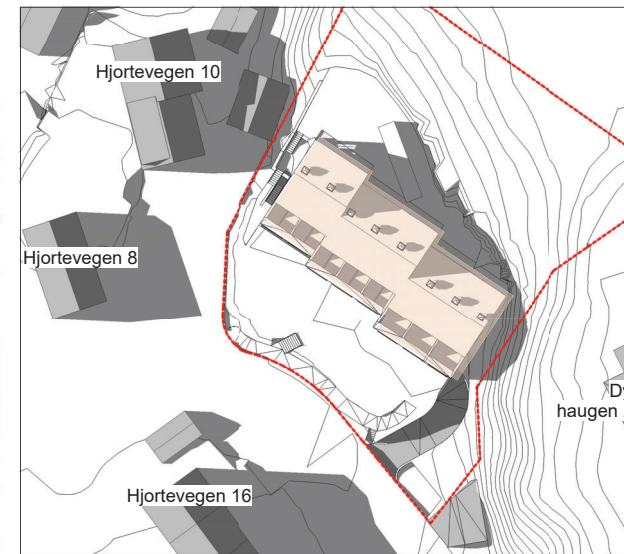
20.05 kl.09



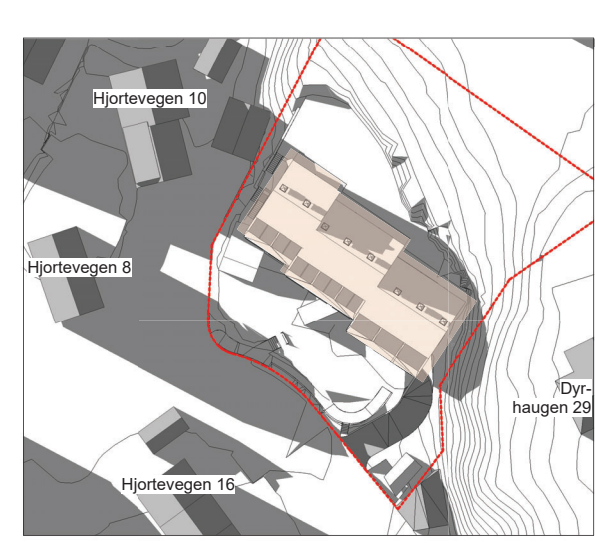
20.05 kl.12



20.05 kl.15



20.05 kl.18



20.05 kl.20



02.03.22

Fana, gnr.40 bnr.531
mfl. Hjortevegen

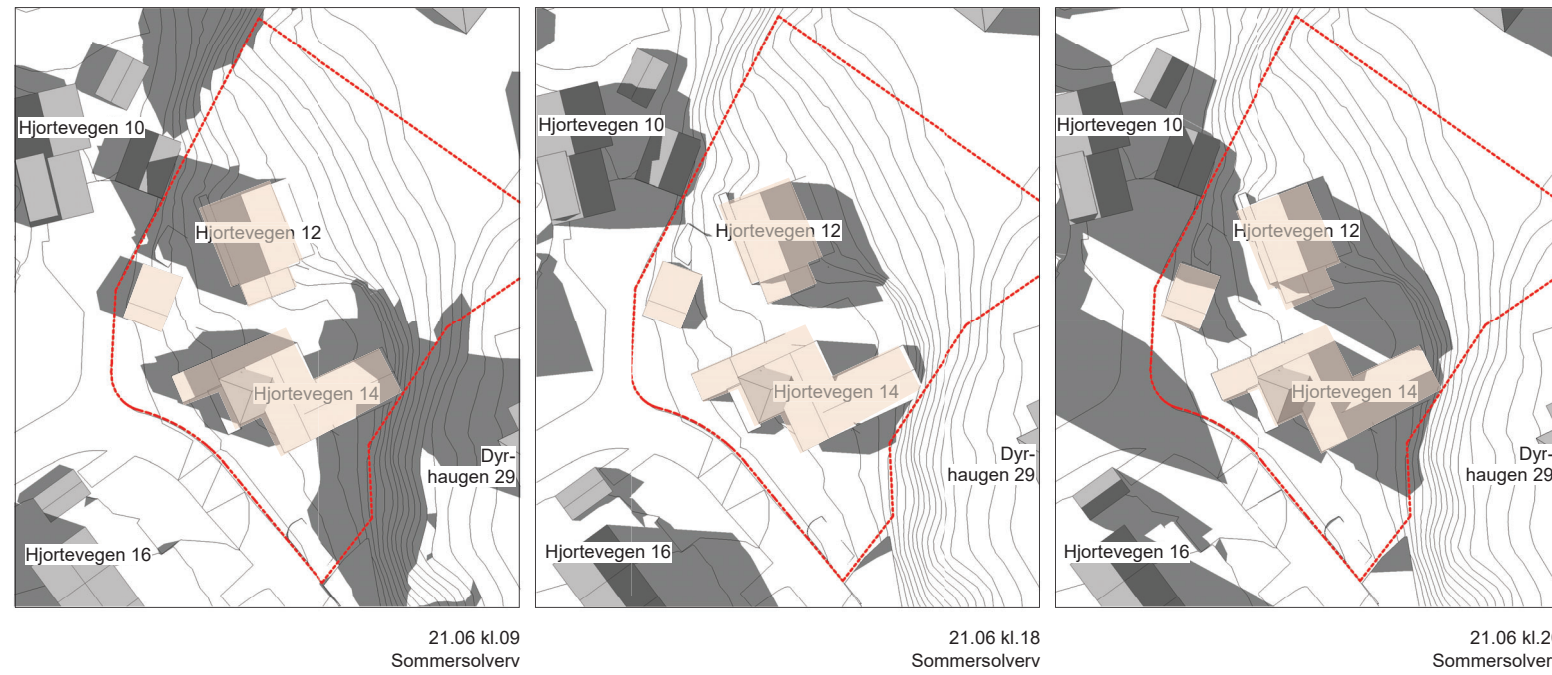
Nasjonal plan_ID:
1201_65700000

Tomtegrense	
Bygningsmasse tomt	
Skygge	

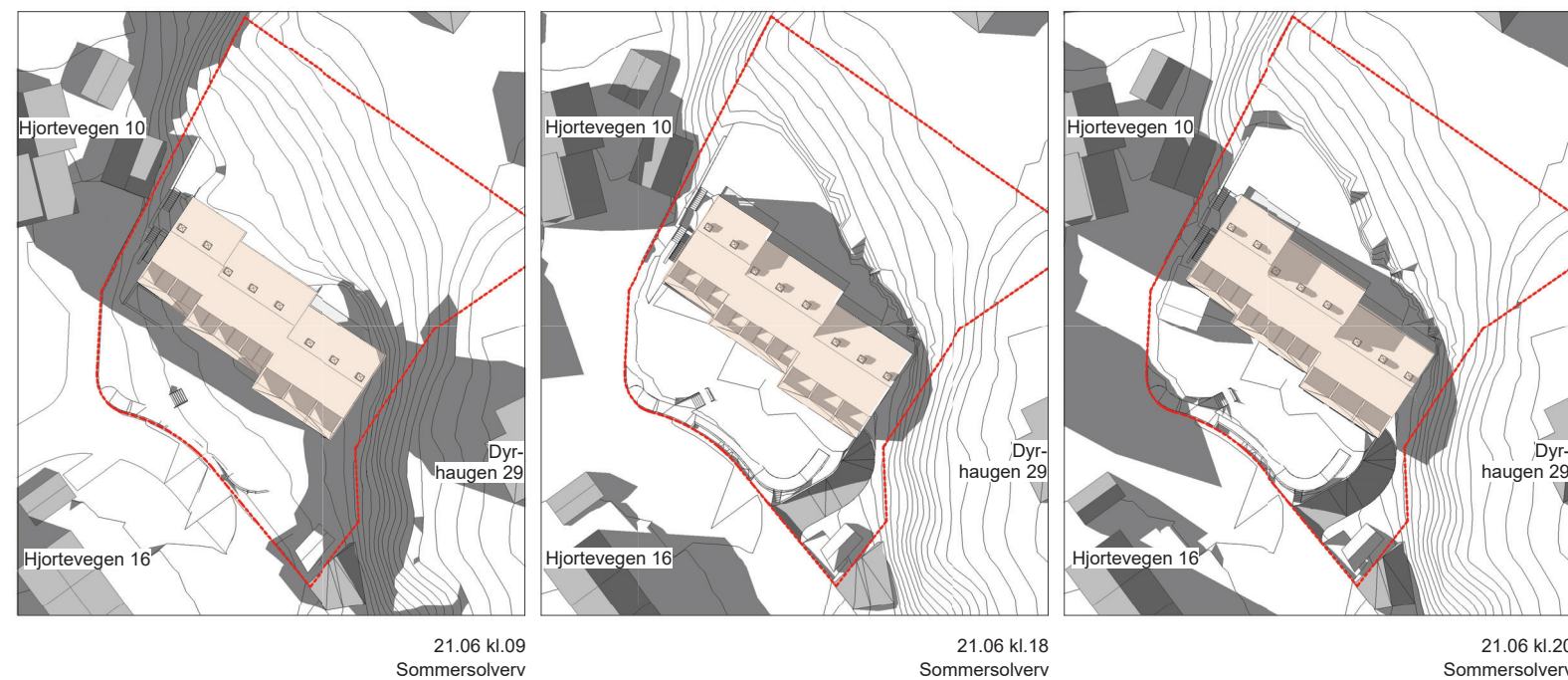
Kart 1:1000
Solstudier

Sommersolverv 21.06

Eksisterende situasjon




Ny situasjon



02.03.22

Fana, gnr.40 bnr.531
mfl. Hjortevegen

Nasjonal plan_ID:
1201_65700000



Kart 1:1000
Solstudier